

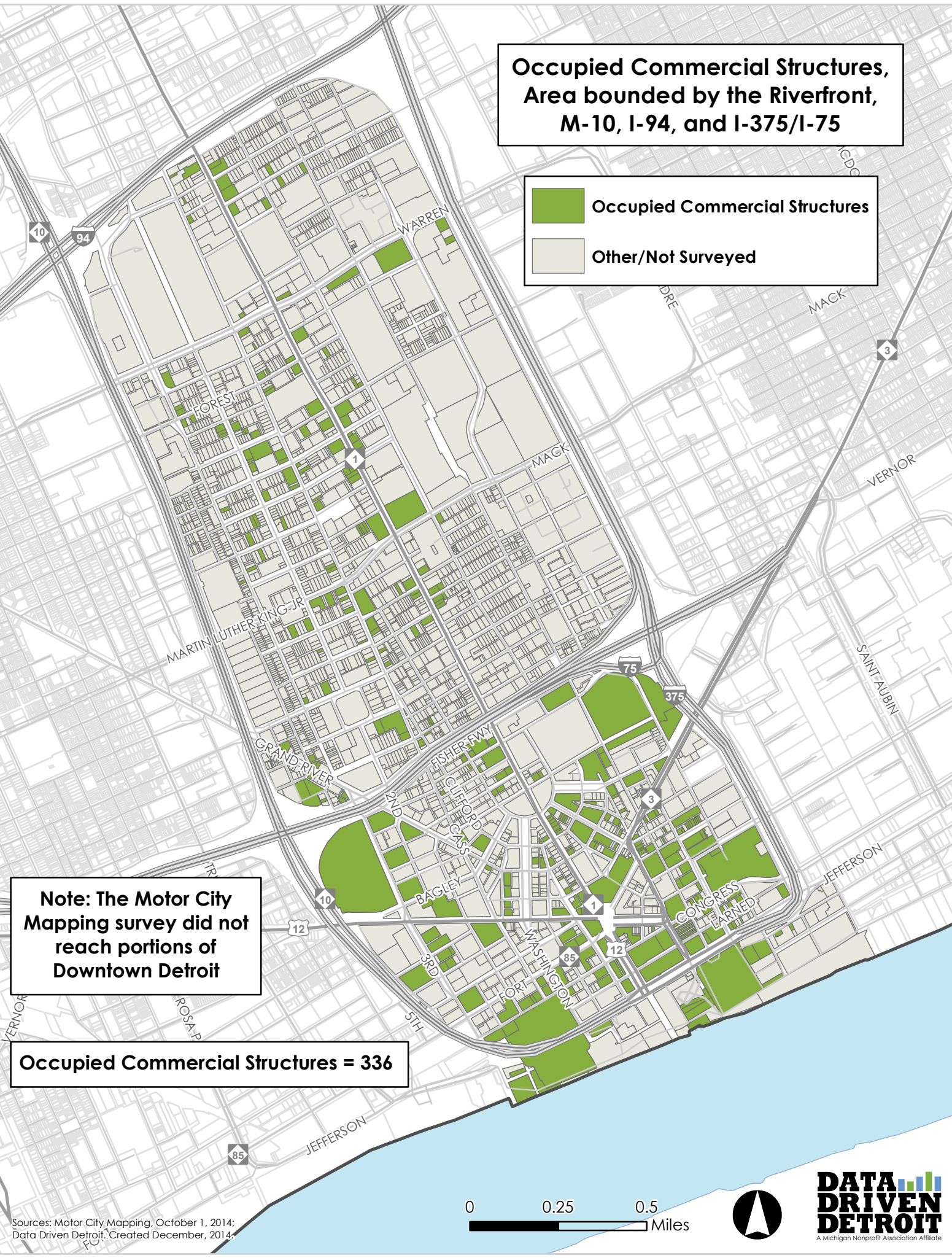


**Occupied Commercial Structures,  
Area bounded by the Riverfront,  
M-10, I-94, and I-375/I-75**

 **Occupied Commercial Structures**  
 **Other/Not Surveyed**

**Note: The Motor City  
Mapping survey did not  
reach portions of  
Downtown Detroit**

**Occupied Commercial Structures = 336**



Sources: Motor City Mapping, October 1, 2014;  
Data Driven Detroit, Created December, 2014.

