

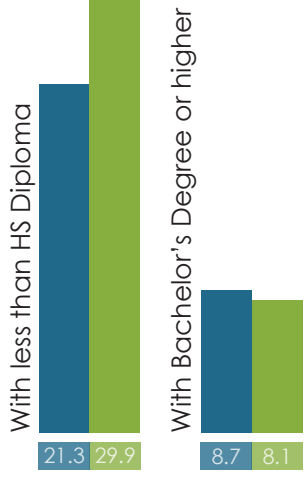
Skillman Good Neighborhoods Community Profile

Brightmoor

Street Level Map
with inset of Detroit & SGNs

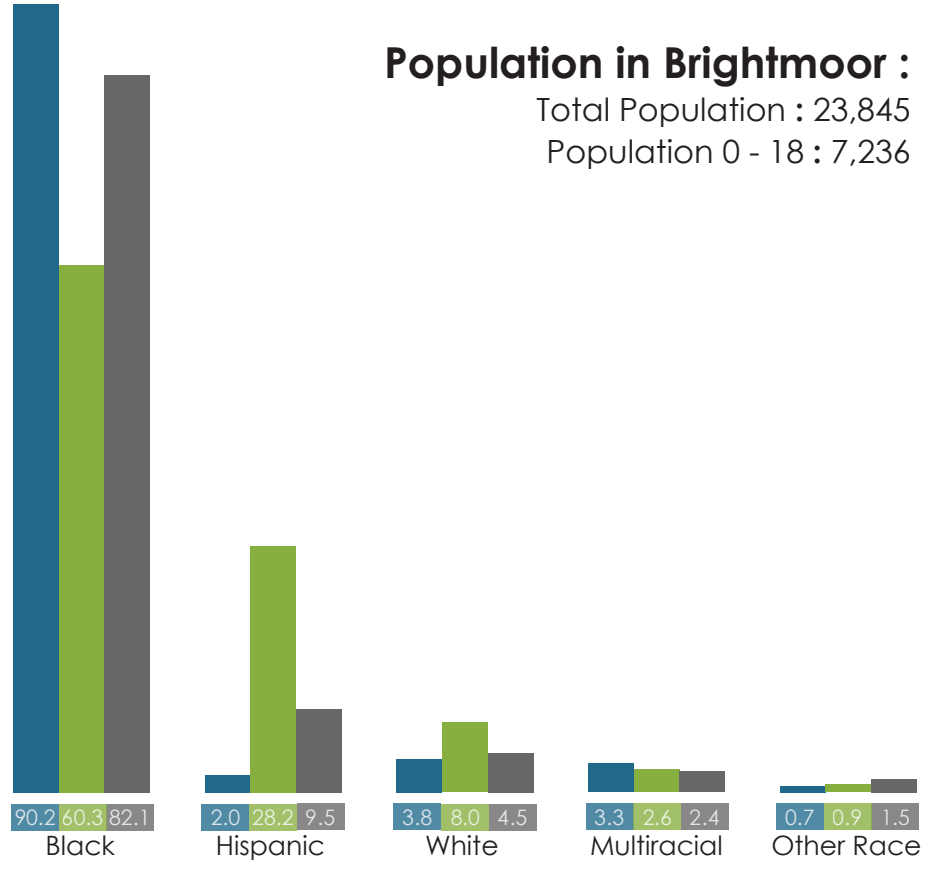


Educational Attainment
Percent of population 25+ years



Source: 2006-10 American Community Survey, 5-Year Estimates.
■ Brightmoor
■ SGN Average

Race & Ethnicity of Children
Percent of population 0 -18 years

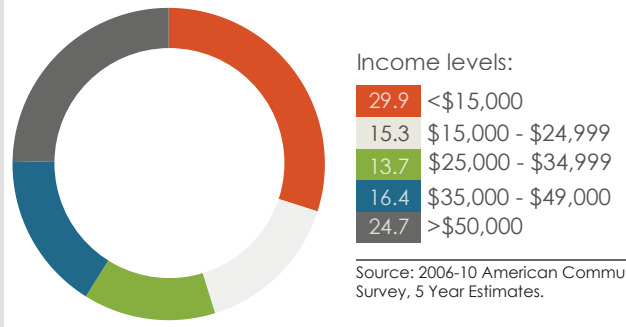


Source: 2010 Census SF1.
■ Brightmoor
■ SGN Average
■ Detroit

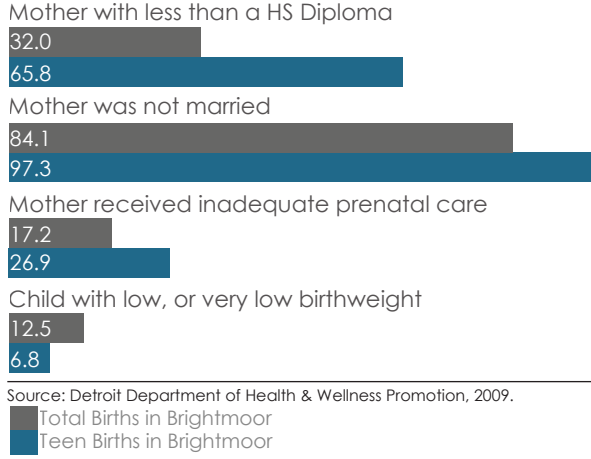
Population in Brightmoor :
 Total Population : 23,845
 Population 0 - 18 : 7,236

Skillman Good Neighborhoods Community Profile

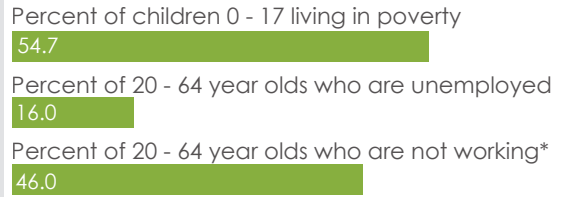
Household Income Percent of households



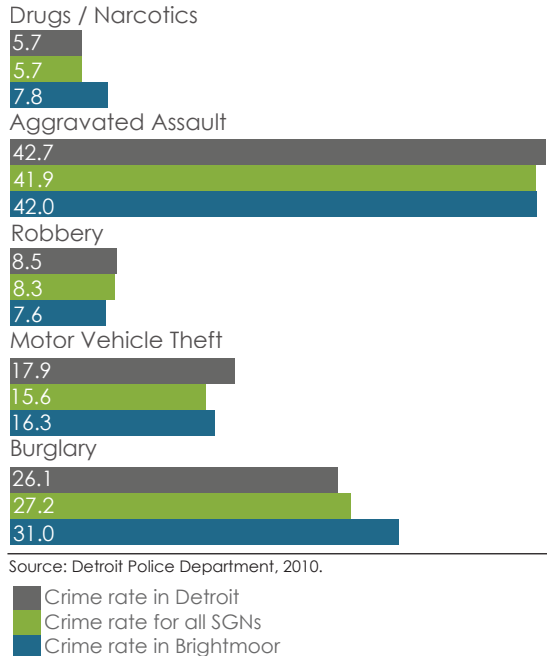
Maternal & Infant Percent in 2009



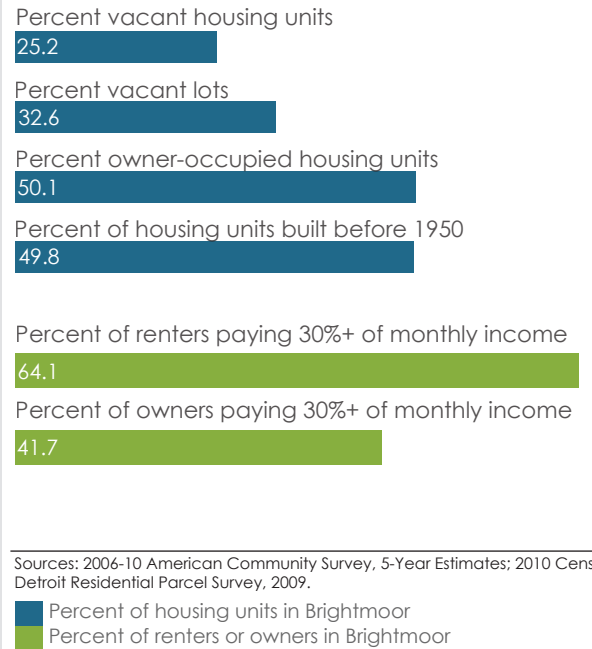
Child Poverty & Adult Employment



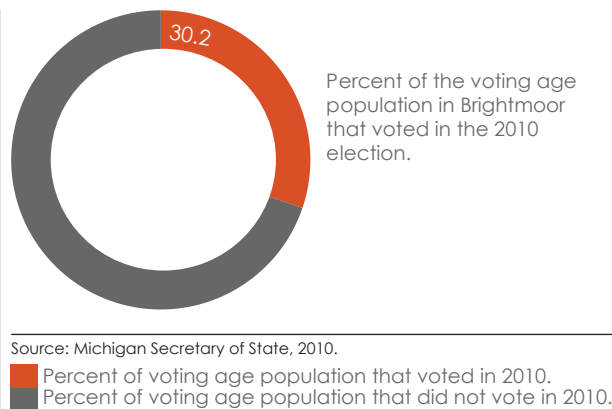
Crime Rates per 1,000 residents



Housing Indicators with vacancy & income burden



Voting Percent active voters



Transit with average commute

