

Citizen Feedback: Detroit City Council Proposed Districts Maps

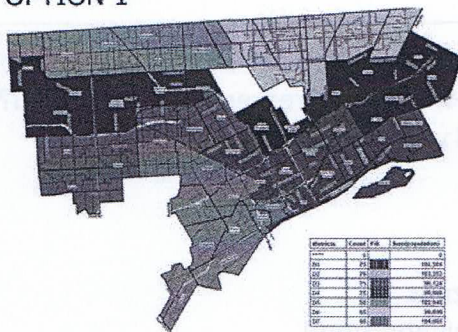
DETROIT CITIZEN: THIS SURVEY IS BEING CONDUCTED BY DETROIT CITY COUNCIL PRESIDENT PRO TEM GARY A. BROWN IN ORDER TO GATHER FEEDBACK FROM CITIZENS ON WHAT YOU LIKE AND DISLIKE ABOUT THE FOUR PROPOSED COUNCIL DISTRICTS' MAPS. THE OBJECTIVE IS THAT THE FEEDBACK WILL SOLELY DRIVE HOW COUNCIL PRESIDENT PRO TEM BROWN VOTES ON THE MAPS. YOUR FEEDBACK IS IMPORTANT AND WILL BE BALANCED WITH LEGAL PARAMATERS (COMPACT, CONTINUOUOUS AND CLOSE TO EQUAL POPULATION) AND THE VOTING RIGHTS ACT.

Prior to beginning this survey, please study the four proposed maps shown below, which are also printed in large view on the back pages. Complete all sections and please print clearly.

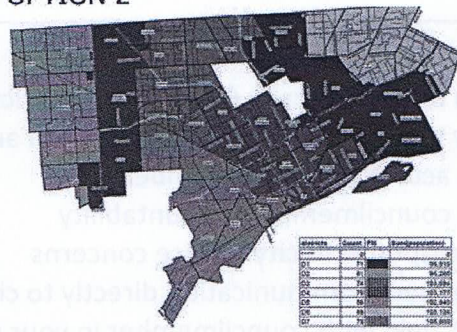
Proposed Council District Maps

Presented by the Detroit City Planning Commission

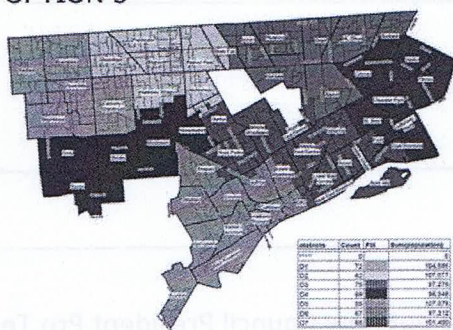
OPTION 1



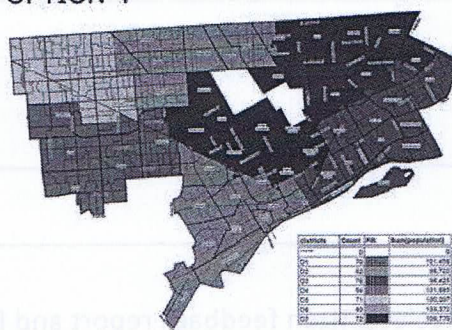
OPTION 2



OPTION 3



OPTION 4



I. Zip code of your residence _____

II. Looking at these maps, what one map would you select? *Please check only one.*

- Option 1
- Option 2
- Option 3
- Option 4

Citizen Feedback: Detroit City Council Proposed Districts Maps

III. Why did you choose the map you indicated on the previous page?

IV. What are your likes and dislikes about the proposed maps?

V. How do you feel the Detroit City Council districts will impact representation for you? Select the one best answer that you feel best applies to you and your family.

- Improve access to councilmember
- Increase councilmember accountability
- Quicker response to city service concerns
- More frequent communication directly to citizens
- Meetings held with councilmember in your neighborhood
- Other _____

VI. Additional comments?

Would you like to receive citizen feedback report and find out how Council President Pro Tem Brown votes on the maps, as well as stay connected to legislative actions and events impacting and beneficial to Detroiters?

- Yes, please place me on your e-newsletter list to receive the report and future emails.
- Yes, I would like to receive the report only (please don't send me additional emails).

Your Name: _____

Email Address: _____



Citizen Feedback:
Detroit City Council Proposed Districts Maps

Large Diagrams of the Four Proposed Council Districts Maps

Thank you for your participation! Council President Pro Tem Brown will utilize your feedback along with other responses gathered through Town Halls, websites and social media. The summary and how he votes will be posted at garybrown4detroit.com and on Twitter (@garybrown4det), and emailed to citizens who subscribe to his e-newsletter.



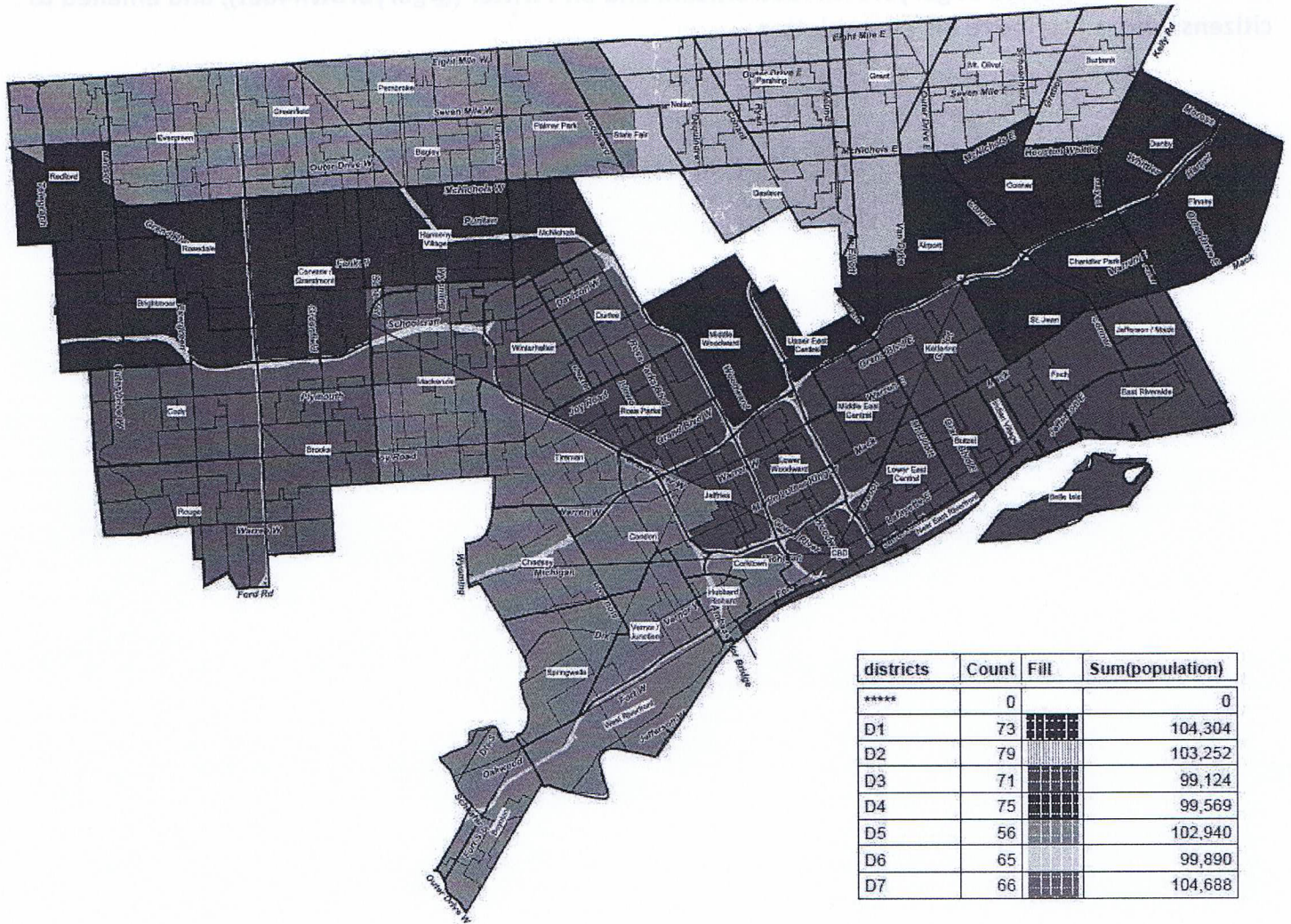
District	Population	Area (sq. mi.)	Population Density
1	102,200	80	1,277
2	102,200	80	1,277
3	102,200	80	1,277
4	102,200	80	1,277

Districts:

- Downtown is part of an outside district (3) that runs from Grand River to the Allen Road border with Grosse Pointe
- Southwest Detroit is its own district (2)
- The western edge of Detroit is split into three districts (1, 2 and 3)

Citizen Feedback:
Detroit City Council Proposed Districts Maps
Large Diagrams of the Four Proposed Council Districts Maps

OPTION 1:

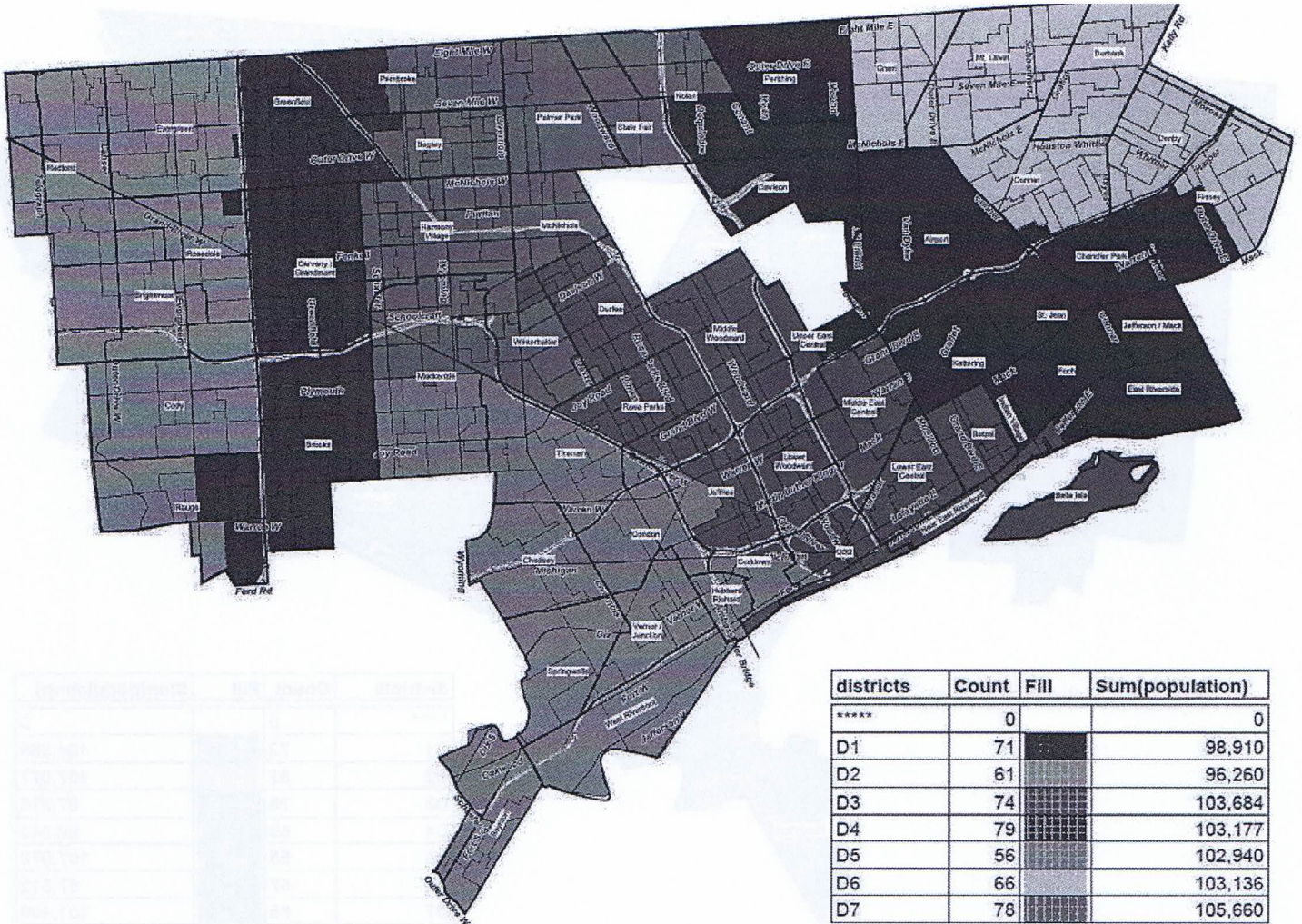


Distinctions:

- Downtown is part of an eastside district (3) that runs from Grand River to the Alter Road border with Grosse Pointe.
- Southwest Detroit is its own district (5).
- The western edge of Detroit is split into three districts (1,2 and 7).

Citizen Feedback: Detroit City Council Proposed Districts Maps

OPTION 2:

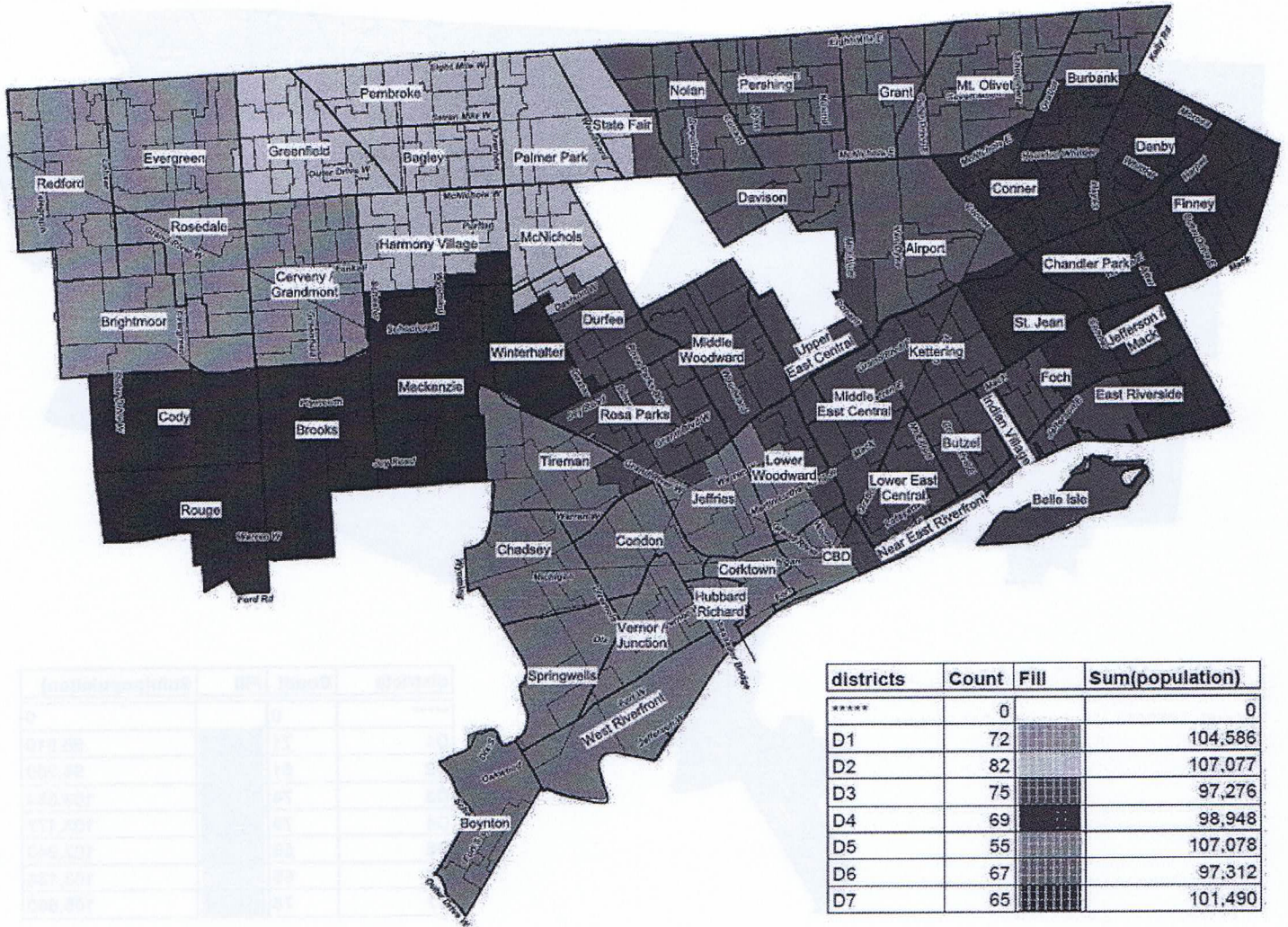


Distinctions:

- Downtown is part of a central district (3) that stretches north to Highland Park, west to Grand River, east to Indian Village and includes Belle Isle.
- Southwest Detroit is its own district (5).
- District 4 runs from the Detroit River to Eight Mile, circles around Hamtramck on the west and runs along Conner, I-94 and Outer Drive on the east.

Citizen Feedback: Detroit City Council Proposed Districts Maps

OPTION 3:

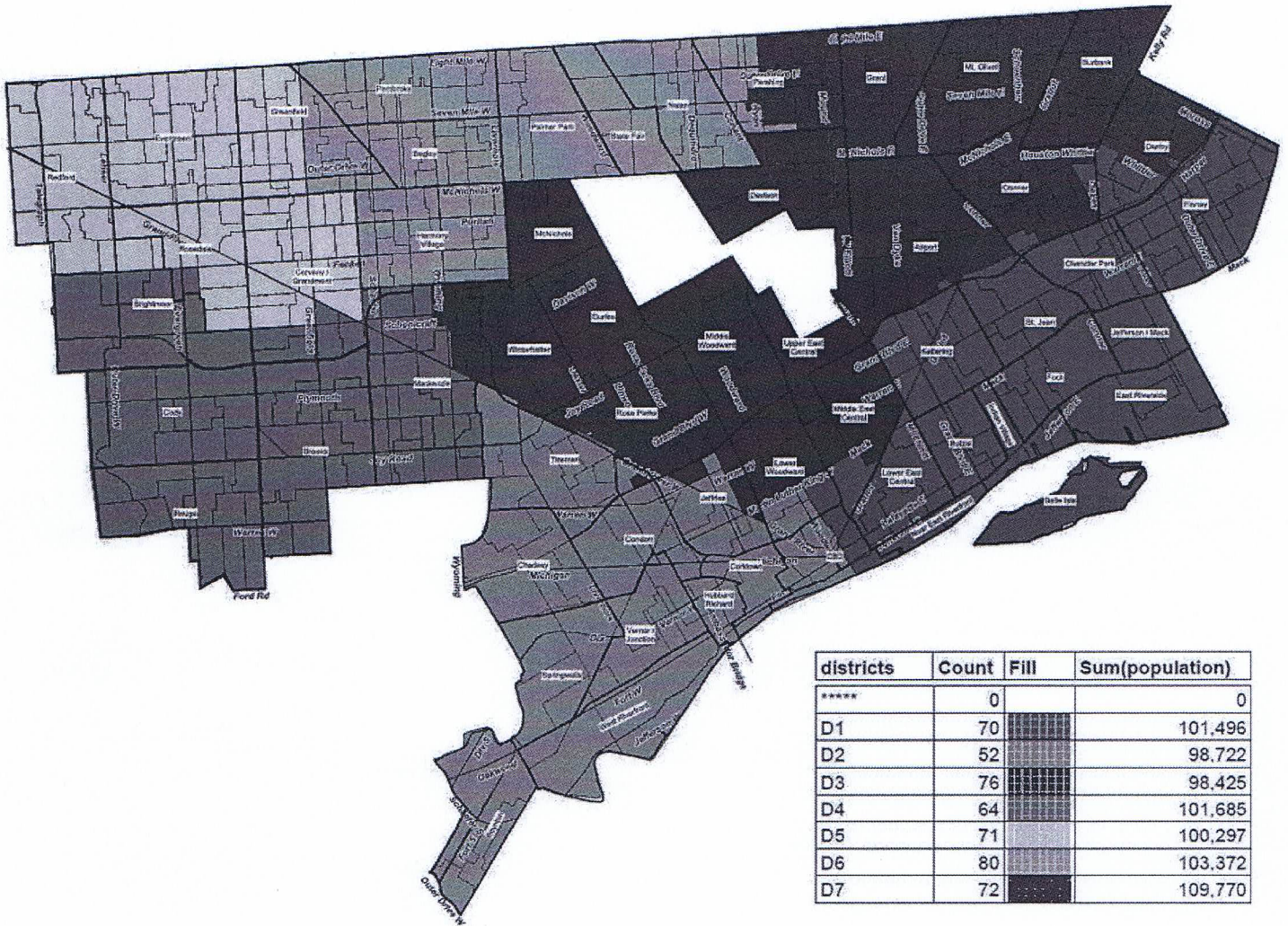


Distinctions:

- Downtown is split along Brush. Part is included in a southwest Detroit district (5); the other part is included in a near-east district (3) that stretches past Indian Village and includes Belle Isle.
- Southwest Detroit is mostly its own district (5) with the exception of including part of downtown.
- A far-east district (4) that stretches to the Grosse Pointe boundary.

Citizen Feedback: Detroit City Council Proposed Districts Maps

OPTION 4:



Distinctions:

- Downtown is split along Brush. Part is included in the southwest district (2), and part is included in a district (1) that runs east to Alter Drive and north to Martin Luther King Jr. Boulevard/Mack Avenue in one place and I-94 in another.
- In this option, the center of the city from Grand River to City Airport is included in a single, central district (3).