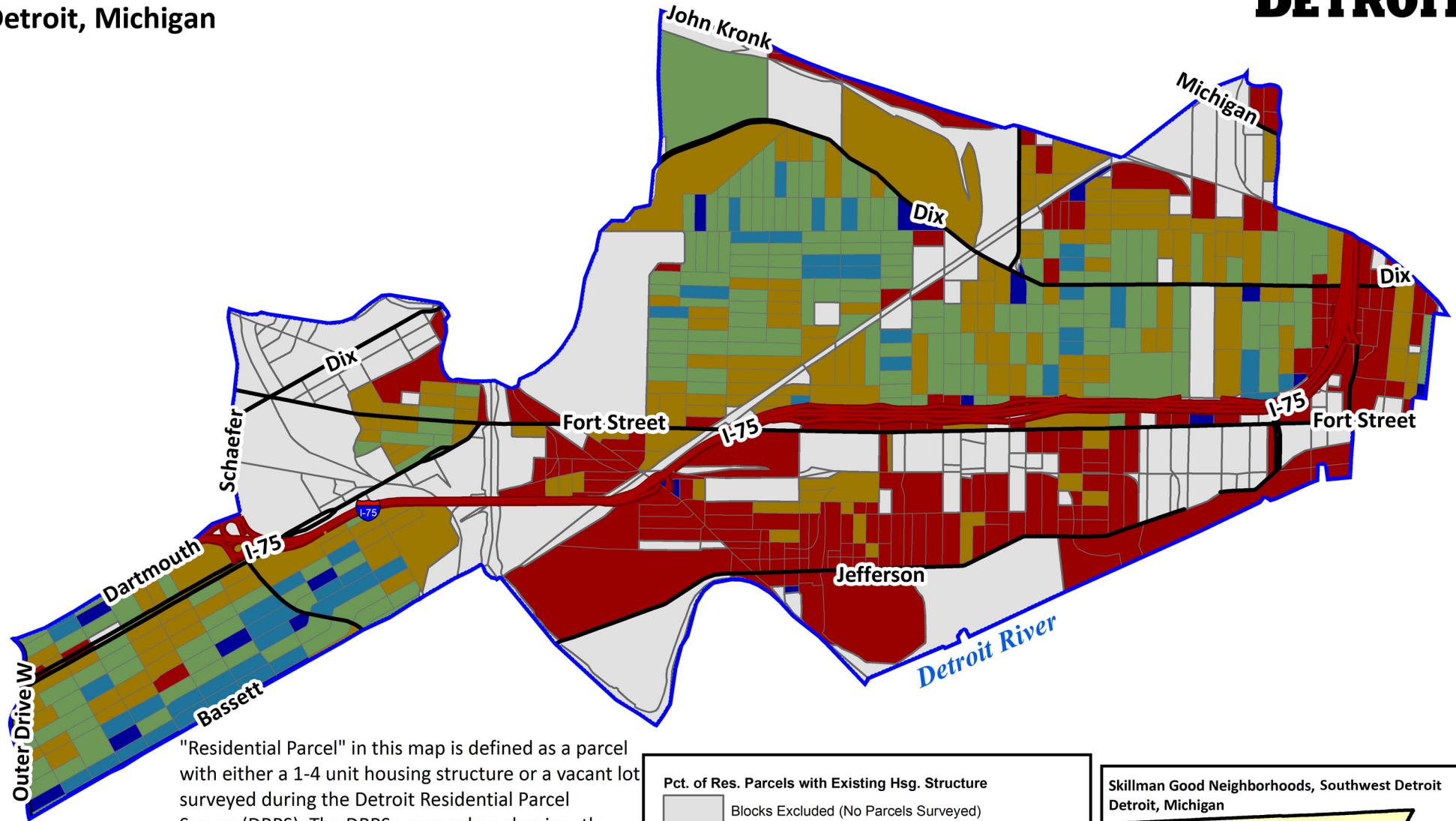

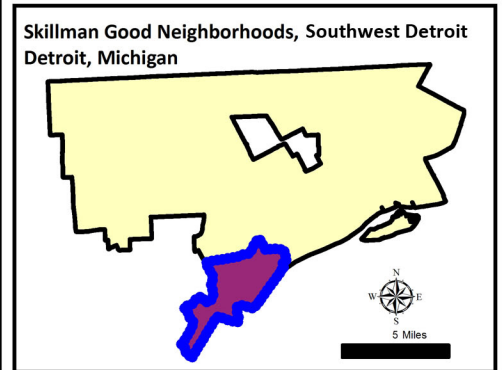
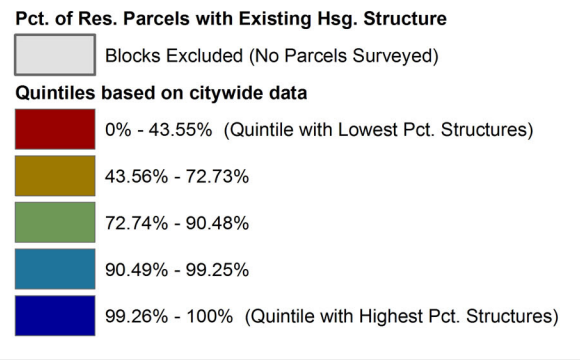


Percentage of Residential Parcels with an Existing Housing Structure, by Census Block Southwest Detroit Neighborhoods Detroit, Michigan



"Residential Parcel" in this map is defined as a parcel with either a 1-4 unit housing structure or a vacant lot surveyed during the Detroit Residential Parcel Survey (DRPS). The DRPS surveyed predominantly residential parcels. The DRPS also surveyed vacant lots in neighborhood commercial areas adjacent to residential areas.



Sources: Detroit Residential Parcel Survey;
Data Driven Detroit. 3/5/2010