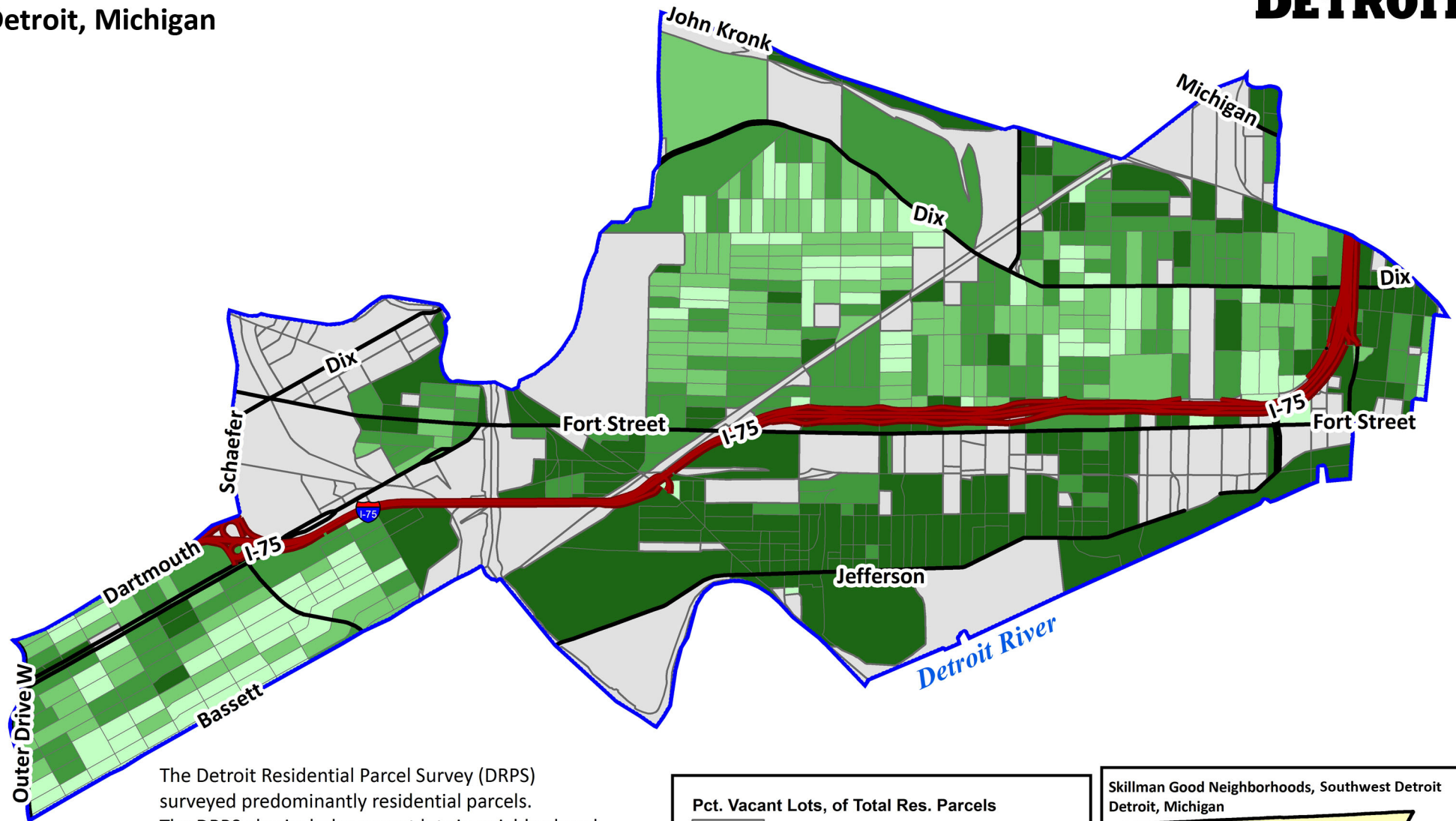


# Vacant Lots as Percentage of Residential Parcels, by Census Block


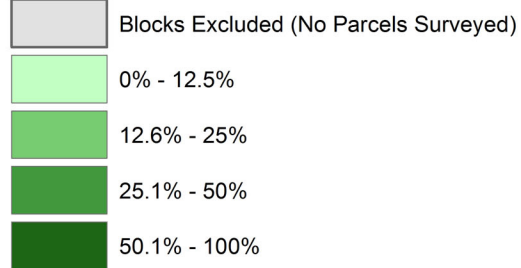
## Southwest Detroit Neighborhoods

### Detroit, Michigan



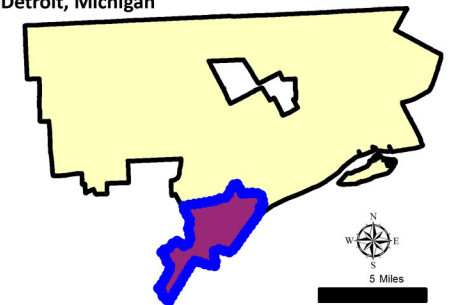
The Detroit Residential Parcel Survey (DRPS) surveyed predominantly residential parcels. The DRPS also includes vacant lots in neighborhood commercial areas adjacent to residential areas. This map does not include vacant lots in other commercial or industrial areas.

**Pct. Vacant Lots, of Total Res. Parcels**



Sources: Detroit Residential Parcel Survey; Data Driven Detroit. 3/5/2010

**Skillman Good Neighborhoods, Southwest Detroit**  
Detroit, Michigan



5 Miles